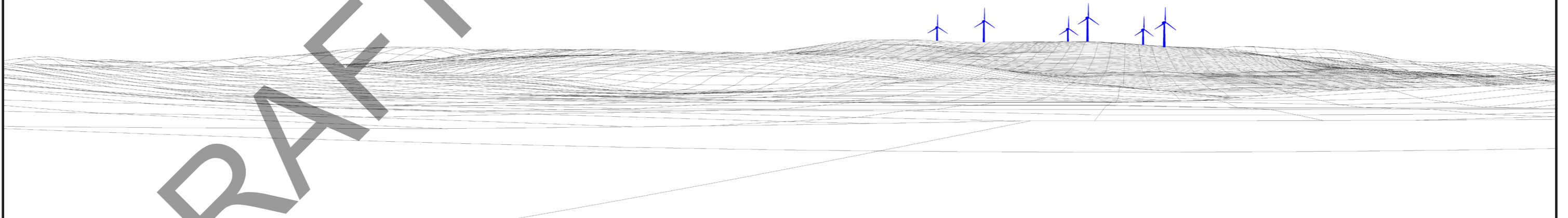


MAGHERAMORE
1 2 5 3 6 4

Visible to right-hand side: →
Ballyhanedin



Where present in view: Magheramore Wind Farm turbines shown in blue; Existing wind farms in red; Consented wind farms in orange; Proposed wind farms in green; Single turbines in pink

Turbine dimensions shown for the Development: max. tip height above ground level 149.9 m; hub height 94 m; rotor diameter 112 m

This material is based upon Ordnance Survey digital data © Crown Copyright 2019 and is reproduced with the permission of Land and Property Services under delegated authority from the Controller of Her Majesty's Stationery Office. All rights reserved. Licence No. 242.



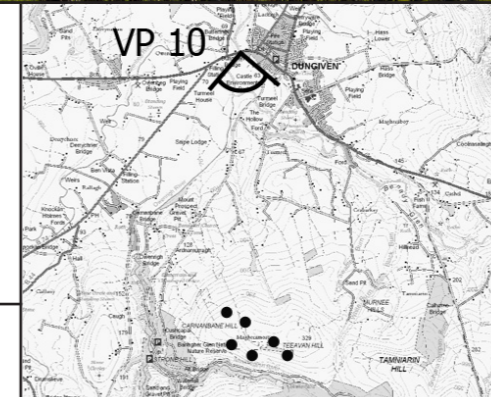
Shanti McAllister
landscape planning and design
info@shantimcallister.co.uk www.shantimcallister.co.uk

MAGHERAMORE WIND FARM

PUBLIC EXHIBITION

**VIEWPOINT 10, WIRELINE & PHOTOMONTAGE
BRIDGE OVER RIVER ROE, DUNGIVEN**

Easting: 268454
Northing: 409533
Elevation A.O.D: 60 m
Bearing: 178.0 °
Approx. Included Angle: 80 °
Approx. distance to nearest turbine: 4.2 km to T4



LANDSCAPE AND VISUAL IMPACT ASSESSMENT			
DRAWN / APPROVED: SMc / GM	DATE: April 2019	PRINT SIZE: A3	REVISION: B

THIS DRAWING IS THE PROPERTY OF RENEWABLE ENERGY SYSTEMS LTD. AND NO REPRODUCTION MAY BE MADE IN WHOLE OR IN PART WITHOUT PERMISSION

NOTE: This Figure should be viewed at a comfortable arms length. It will be viewed in conjunction with the analysis of landscape and visual effects contained in Chapter 4 of the Environmental Statement and the detailed methodology for the preparation of visualisations contained in Technical Appendix 4.2, in particular the paragraphs referencing Scottish Natural Heritage Guidance regarding the limitations of visualisations.

DRAFT

Proposed removal of forestry near T3 & T4



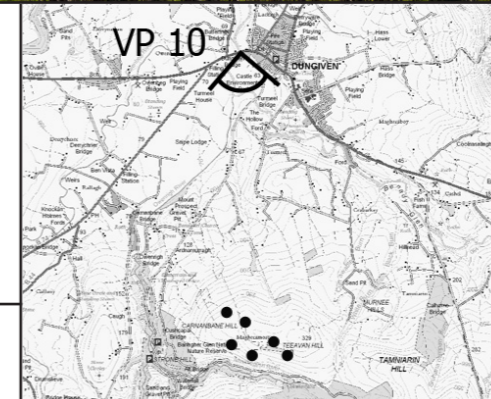
Shanti McAllister
 landscape planning and design
 info@shantimcallister.co.uk www.shantimcallister.co.uk

MAGHERAMORE WIND FARM

PUBLIC EXHIBITION

**VIEWPOINT 10, BASELINE PHOTOGRAPH
 BRIDGE OVER RIVER ROE, DUNGIVEN**

Easting: 268454
 Northing: 409533
 Elevation A.O.D: 60 m
 Bearing: 178.0 °
 Approx. Included Angle: 80 °
 Approx. distance to nearest turbine: 4.2 km to T4



LANDSCAPE AND VISUAL IMPACT ASSESSMENT			
DRAWN / APPROVED: SMc / GM	DATE: April 2019	PRINT SIZE: A3	REVISION: B

THIS DRAWING IS THE PROPERTY OF RENEWABLE ENERGY SYSTEMS LTD. AND NO REPRODUCTION MAY BE MADE IN WHOLE OR IN PART WITHOUT PERMISSION

NOTE: This Figure should be viewed at a comfortable arms length. It will be viewed in conjunction with the analysis of landscape and visual effects contained in Chapter 4 of the Environmental Statement and the detailed methodology for the preparation of visualisations contained in Technical Appendix 4.2, in particular the paragraphs referencing Scottish Natural Heritage Guidance regarding the limitations of visualisations.