

**Shanti McAllister**  
 landscape planning and design  
 info@shantimcallister.co.uk www.shantimcallister.co.uk

**LANDSCAPE AND VISUAL IMPACT ASSESSMENT**

DRAWN / APPROVED:	DATE:	PRINT SIZE:	REVISION:
SMc / GM	April 2019	A3	B

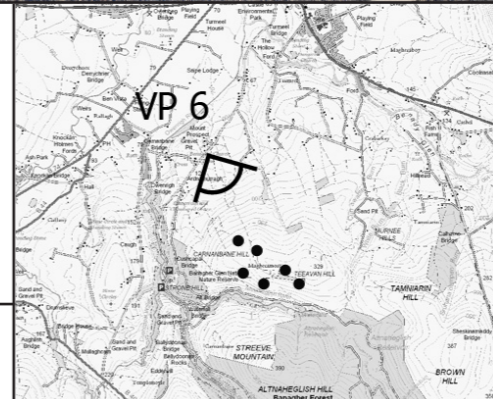
THIS DRAWING IS THE PROPERTY OF RENEWABLE ENERGY SYSTEMS LTD. AND NO REPRODUCTION MAY BE MADE IN WHOLE OR IN PART WITHOUT PERMISSION

**MAGHERAMORE WIND FARM**

**PUBLIC EXHIBITION**

**VIEWPOINT 6, WIRELINE & PHOTOMONTAGE  
MAGHERAMORE ROAD NEAR SITE ENTRANCE**


Easting:	267707
Northing:	406752
Elevation A.O.D	115 m
Bearing:	153.18 °
Approx. Included Angle:	80 °
Approx. distance to nearest turbine:	1.54 km to T4



**NOTE:** This Figure should be viewed at a comfortable arms length. It will be viewed in conjunction with the analysis of landscape and visual effects contained in Chapter 4 of the Environmental Statement and the detailed methodology for the preparation of visualisations contained in Technical Appendix 4.2, in particular the paragraphs referencing Scottish Natural Heritage Guidance regarding the limitations of visualisations.

DRAFT

Proposed removal of forestry near T3



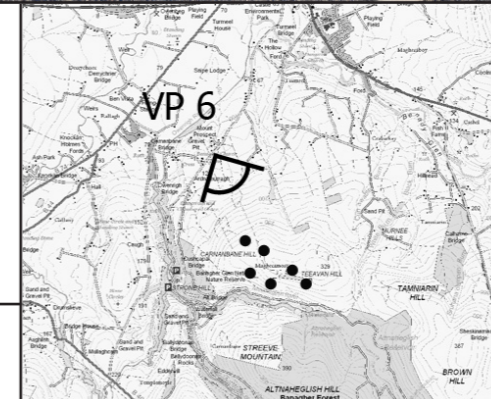
**Shanti McAllister**  
 landscape planning and design  
 info@shantimcallister.co.uk www.shantimcallister.co.uk

**MAGHERAMORE WIND FARM**

**PUBLIC EXHIBITION**

**VIEWPOINT 6, BASELINE PHOTOGRAPH  
 MAGHERAMORE ROAD NEAR SITE ENTRANCE**

Easting: 267707  
 Northing: 406752  
 Elevation A.O.D: 115 m  
 Bearing: 153.18 °  
 Approx. Included Angle: 80 °  
 Approx. distance to nearest turbine: 1.54 km to T4



**LANDSCAPE AND VISUAL  
 IMPACT ASSESSMENT**

<b>DRAWN / APPROVED:</b> SMc / GM	<b>DATE:</b> April 2019	<b>PRINT SIZE:</b> A3	<b>REVISION:</b> B
--------------------------------------	----------------------------	--------------------------	-----------------------

THIS DRAWING IS THE PROPERTY OF RENEWABLE ENERGY SYSTEMS LTD. AND NO REPRODUCTION MAY BE MADE IN WHOLE OR IN PART WITHOUT PERMISSION

**NOTE:** This Figure should be viewed at a comfortable arms length. It will be viewed in conjunction with the analysis of landscape and visual effects contained in Chapter 4 of the Environmental Statement and the detailed methodology for the preparation of visualisations contained in Technical Appendix 4.2, in particular the paragraphs referencing Scottish Natural Heritage Guidance regarding the limitations of visualisations.